













East Memorial Christian Academy Football Field
460 Doster Rd
Prattville, AL 36067-3910

113.42 miles / 1 hour 44 minutes

-  Merge onto **I-20 E / I-59 N** toward **Birmingham**.[Map](#) 26.0 Mi
-  Merge onto **I-459 N** via **EXIT 106** toward **Gadsden / Atlanta**.[Map](#) 15.0 Mi
-  Merge onto **I-65 S** via **EXIT 15** toward **Montgomery**.[Map](#) 63.8 Mi
-  Take the **US-31** exit, **EXIT 186**, toward **Prattville / Pine Level**.[Map](#) 0.2 Mi
-  Keep **right** to take the ramp toward **Prattville**.[Map](#) 0.03 Mi
-  Turn **slight right** onto **Highway 31 N / US-31 S / AL-3**. Continue to follow **US-31 S / AL-3**.[Map](#) 6.1 Mi
-  Turn **right** onto **E Main St / AL-14 / AL-206**.[Map](#) 1.0 Mi
E Main St is just past Gaddis Ave
Little Caesars Pizza is on the right
-  Turn **left** onto **S Northington St**.[Map](#) 0.2 Mi
S Northington St is just past Moncrief St
If you reach College St you've gone a little too far
-  Turn **left** onto **Doster St**.[Map](#) 0.02 Mi
-  Turn **slight right** onto **Doster Rd**.[Map](#) 0.2 Mi
-  **460 DOSTER RD** is on the **right**.[Map](#)
Your destination is 0.1 miles past Water St
If you reach Pratt St you've gone a little too far

 **460 Doster Rd, Prattville, AL 36067-3910**

Total Travel Estimate: **113.42 miles - about 1 hour 44 minutes**